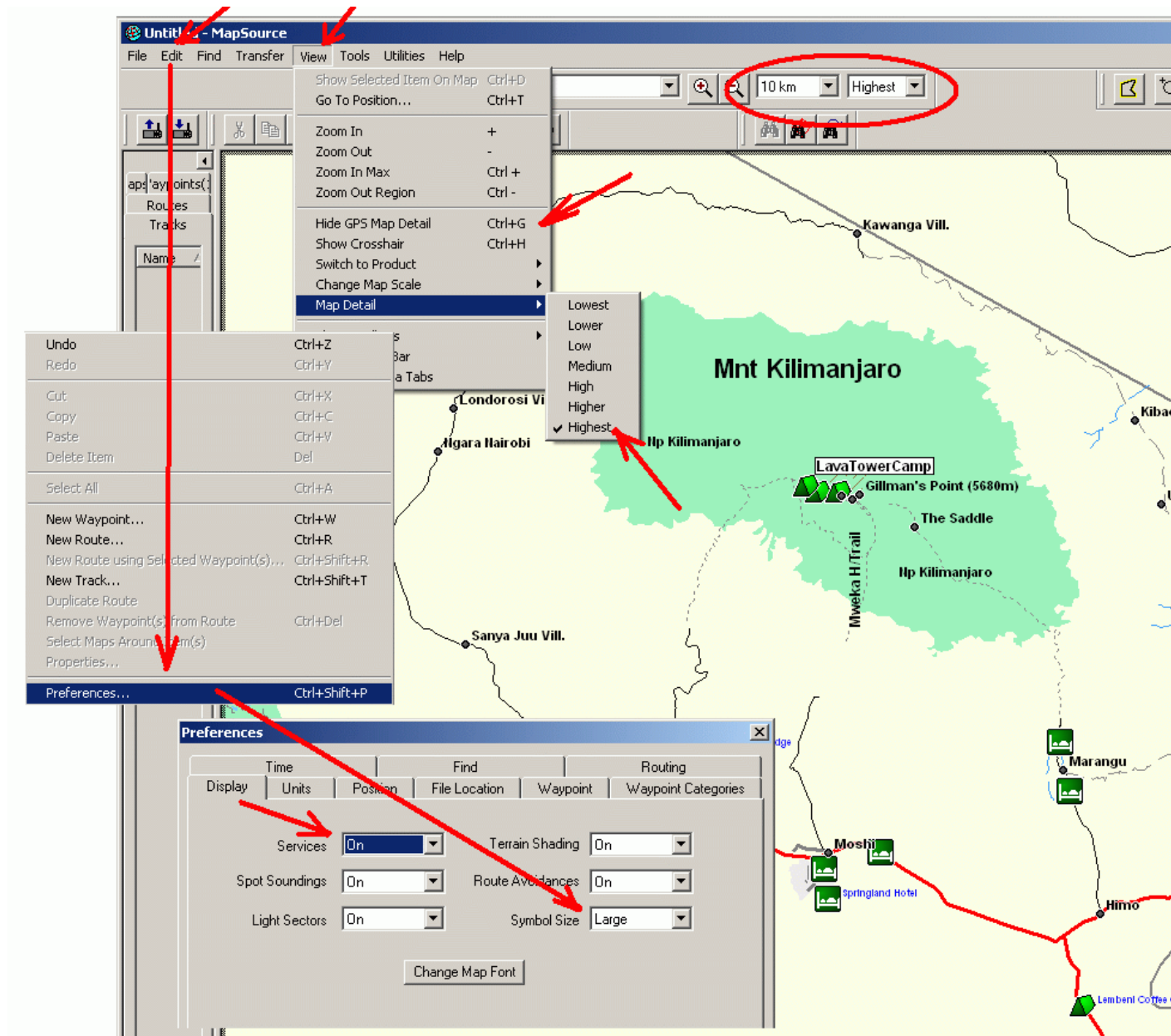




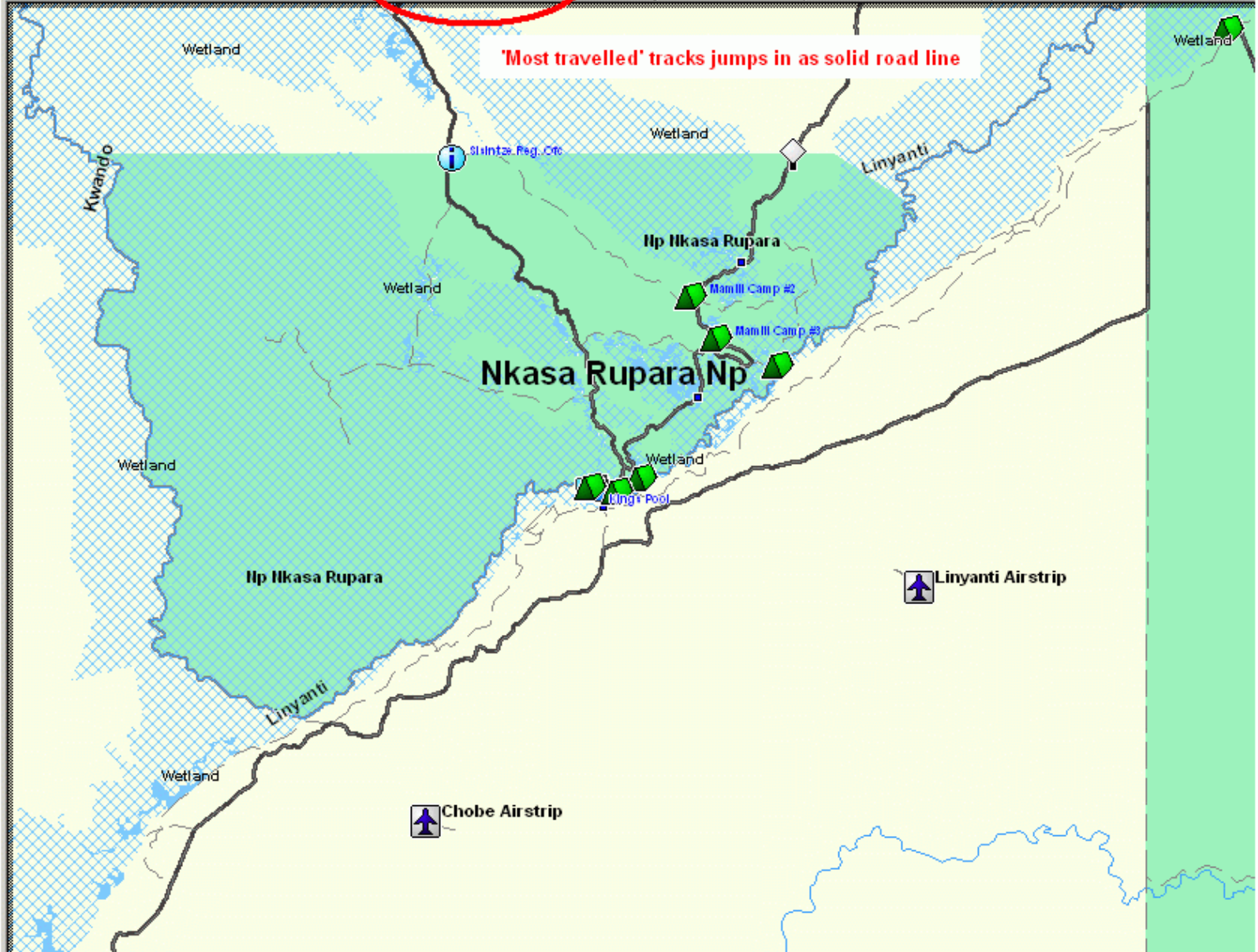
1. Make sure your Mapsource application is the latest version.. Visit <http://www.garmin.com/support/mappingsw.jsp>
2. Make sure your Mapsource application SETTING is *exactly* as below



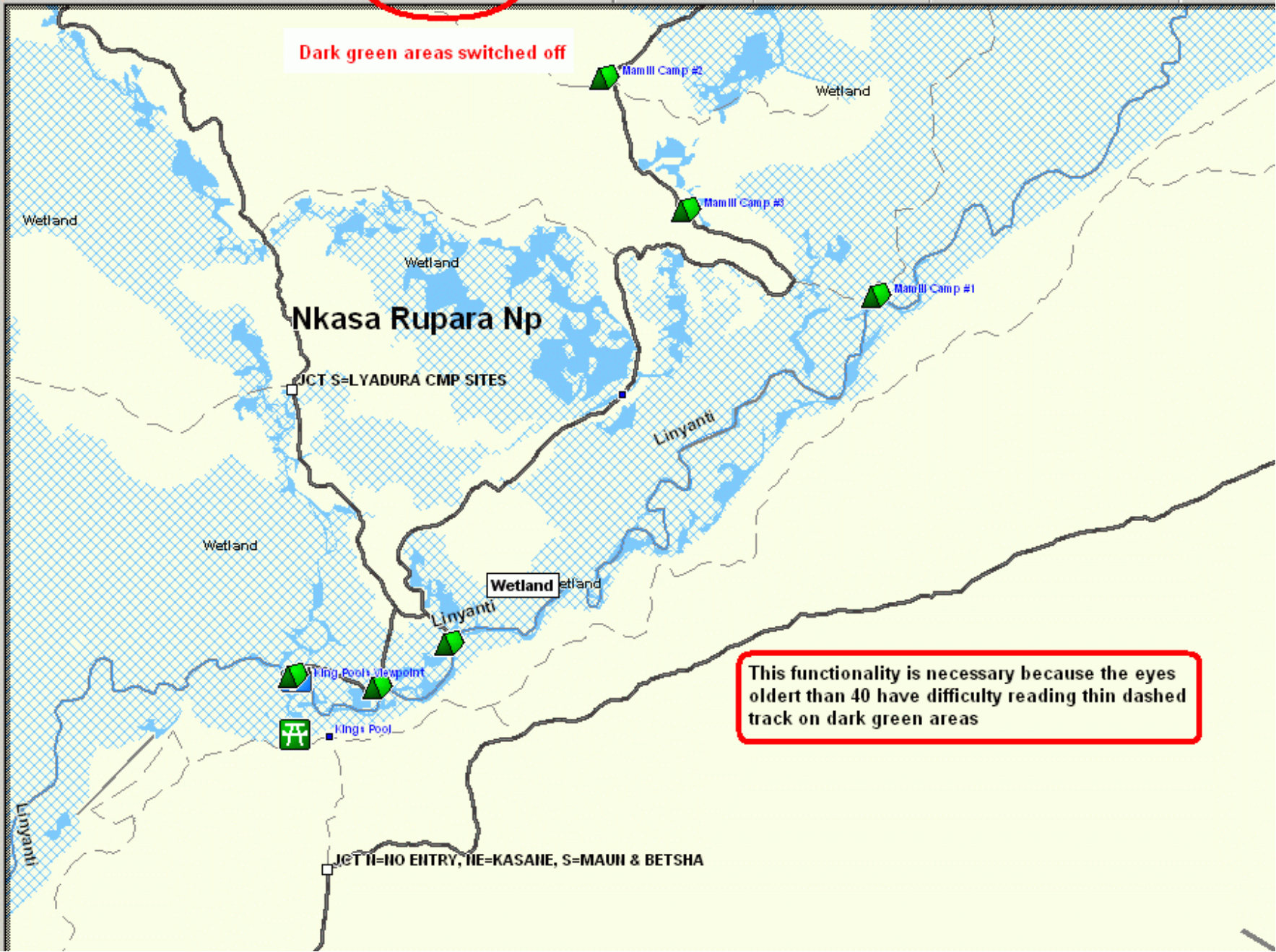
The map also works well with 'Arial' font, Bold, and size 8 or 9 or 10.



'Most travelled' tracks jumps in as solid road line



Dark green areas switched off



This functionality is necessary because the eyes older than 40 have difficulty reading thin dashed track on dark green areas

20m contour lines jumps in (shown only where necessary)



